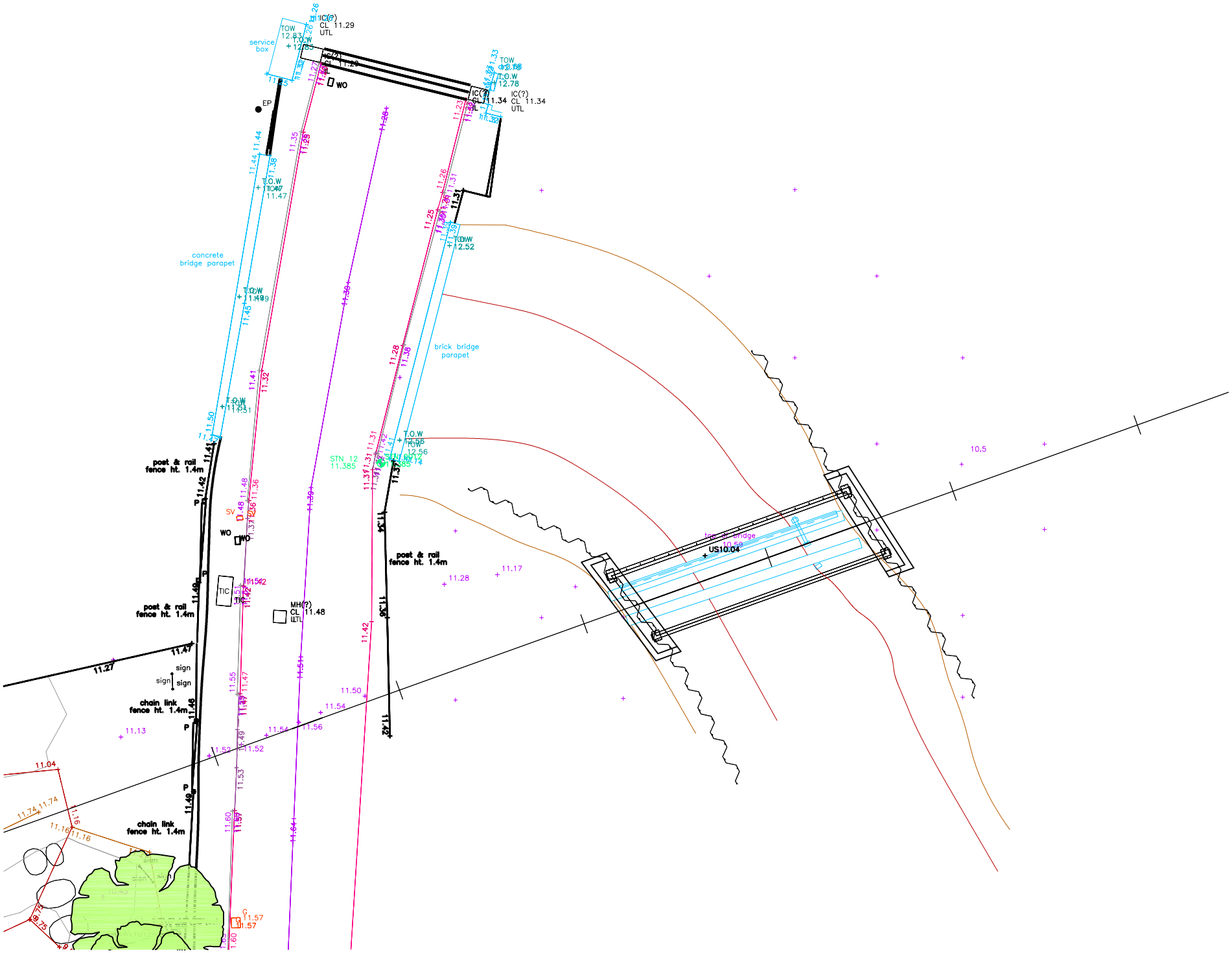
service box
concrete bridge parapet
brick bridge parapet
post & rail fence ht. 1.4m
chain link fence ht. 1.4m
sign
EP
WO
TIC
MH(?) CL 11.48 UTL
IC(?) CL 11.29 UTL
IC(?) CL 11.34 UTL
STN 12 11.385
US10.04
10.5

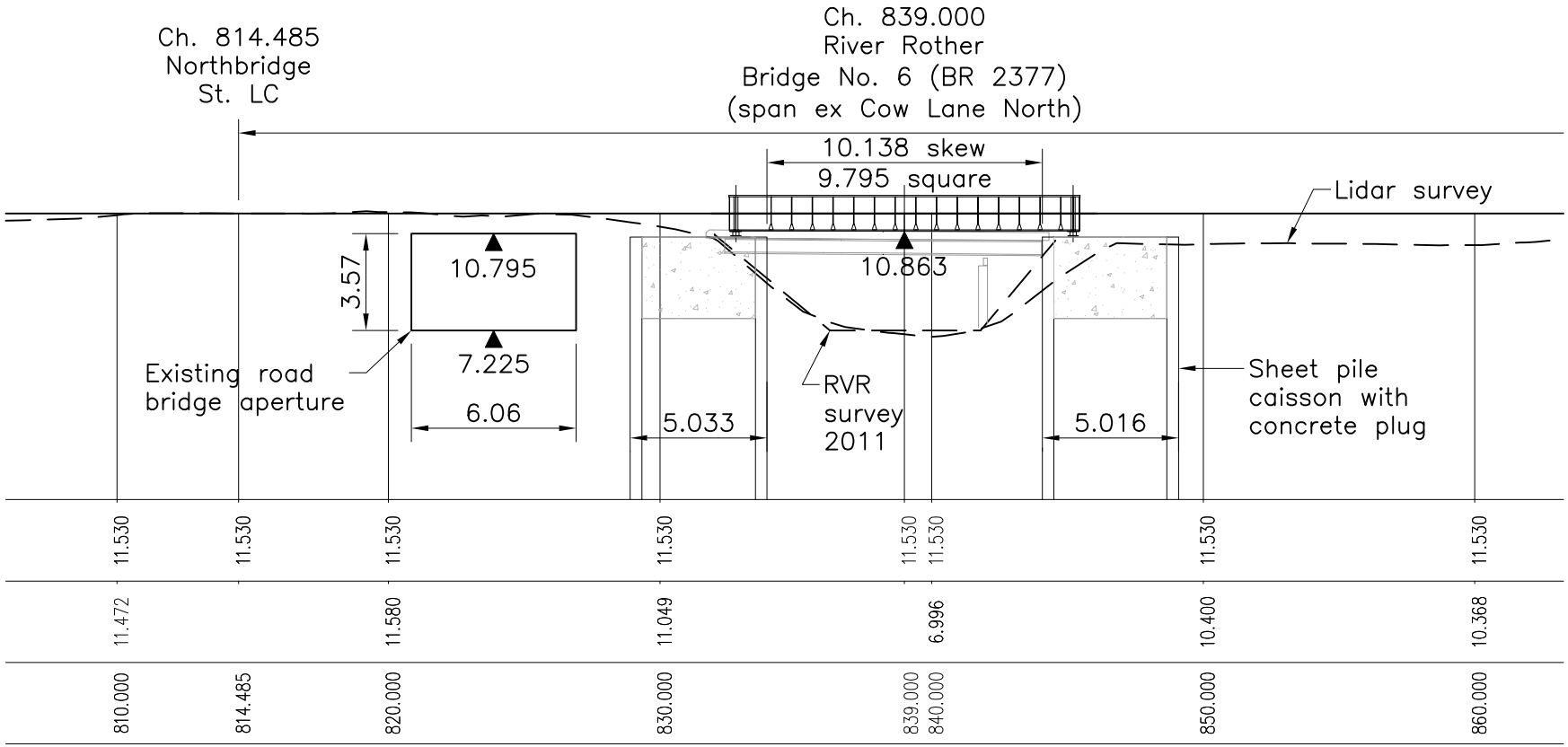
Ch. 814.485
Northbridge
St. LC
Ch. 839.000
River Rother
Bridge No. 6 (BR 2377)
(span ex Cow Lane North)
10.138 skew
9.795 square
Lidar survey
3.57
10.795
10.863
7.225
Existing road
bridge aperture
6.06
5.033
RVR
survey
2011
5.016
Sheet pile
caisson with
concrete plug
11.530
11.530
11.530
11.530
11.530
11.530
11.530
11.530
11.472
11.580
11.049
6.996
10.400
10.368
810.000
814.485
820.000
830.000
839.000
840.000
850.000
860.000

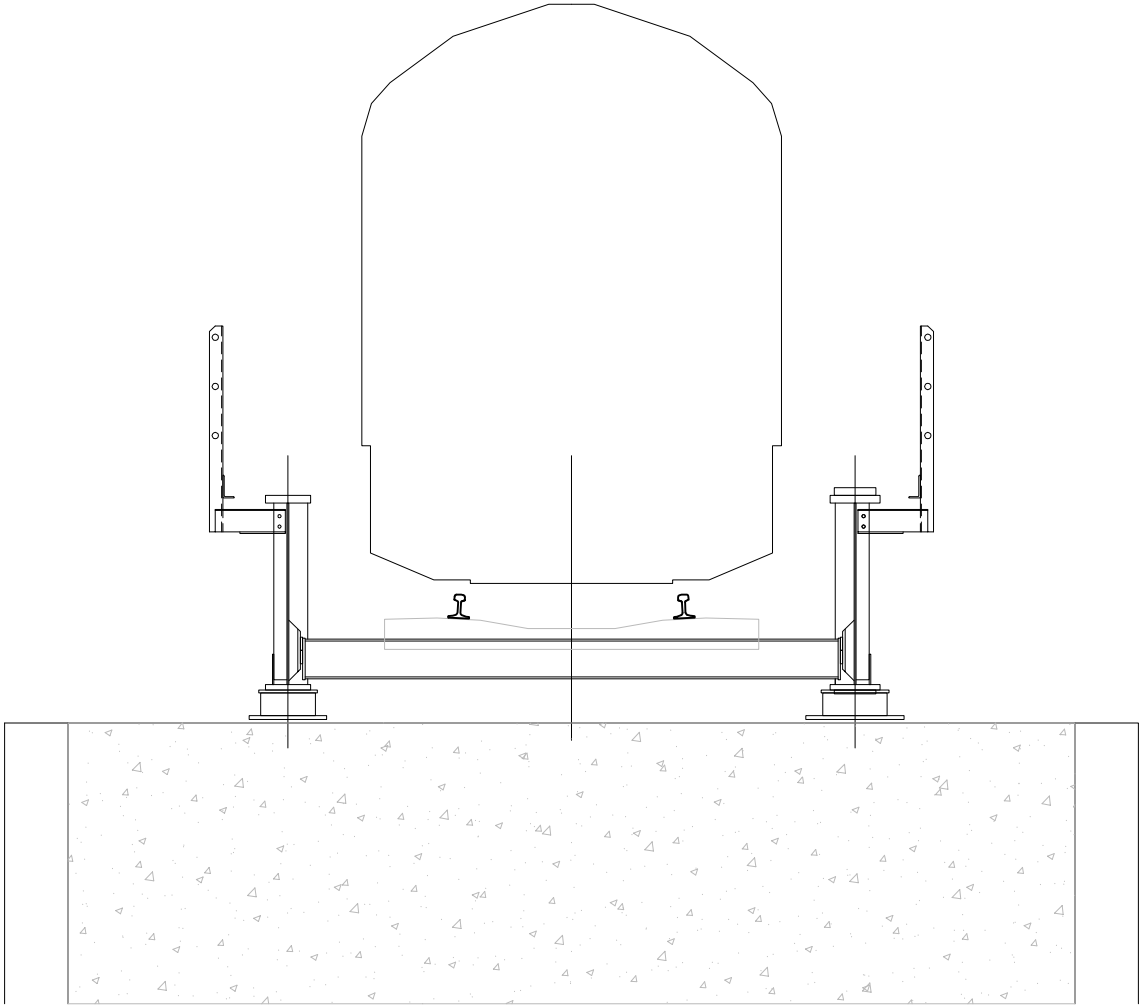

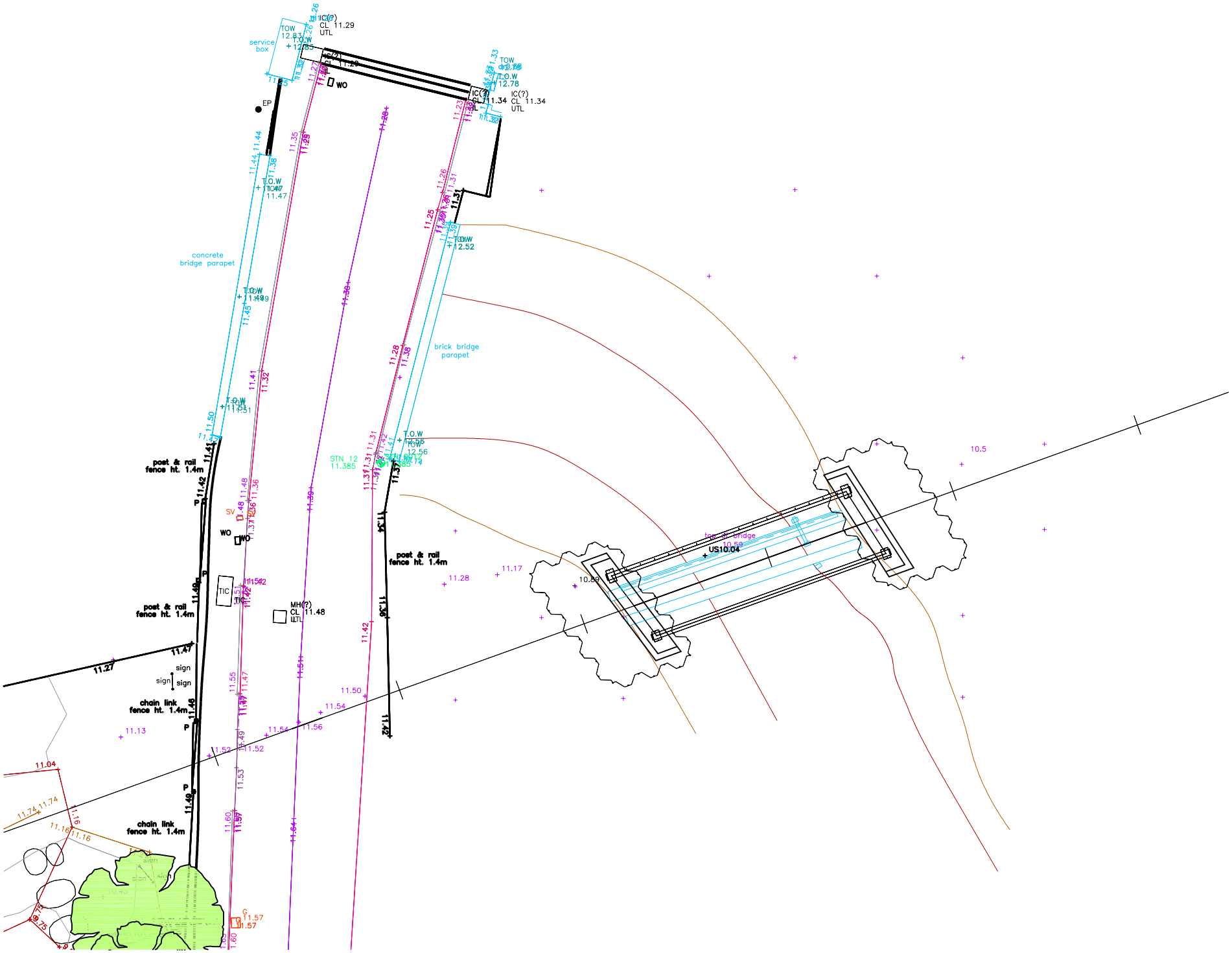
service box
concrete bridge parapet
brick bridge parapet
post & rail fence ht. 1.4m
chain link fence ht. 1.4m
sign
IC(?) CL 11.29 UTL
IC(?) CL 11.34 UTL
MH(?) CL 11.48 UTL
TIC
WO
EP
SV
STN 12 11.385
US10.04
TOW 12.83
T.O.W 12.78
T.O.W 11.47
T.O.W 12.52
T.O.W 12.56
10.5
10.69
11.17
11.28
11.13
11.04
11.27
11.42
11.50
11.54
11.56
11.57